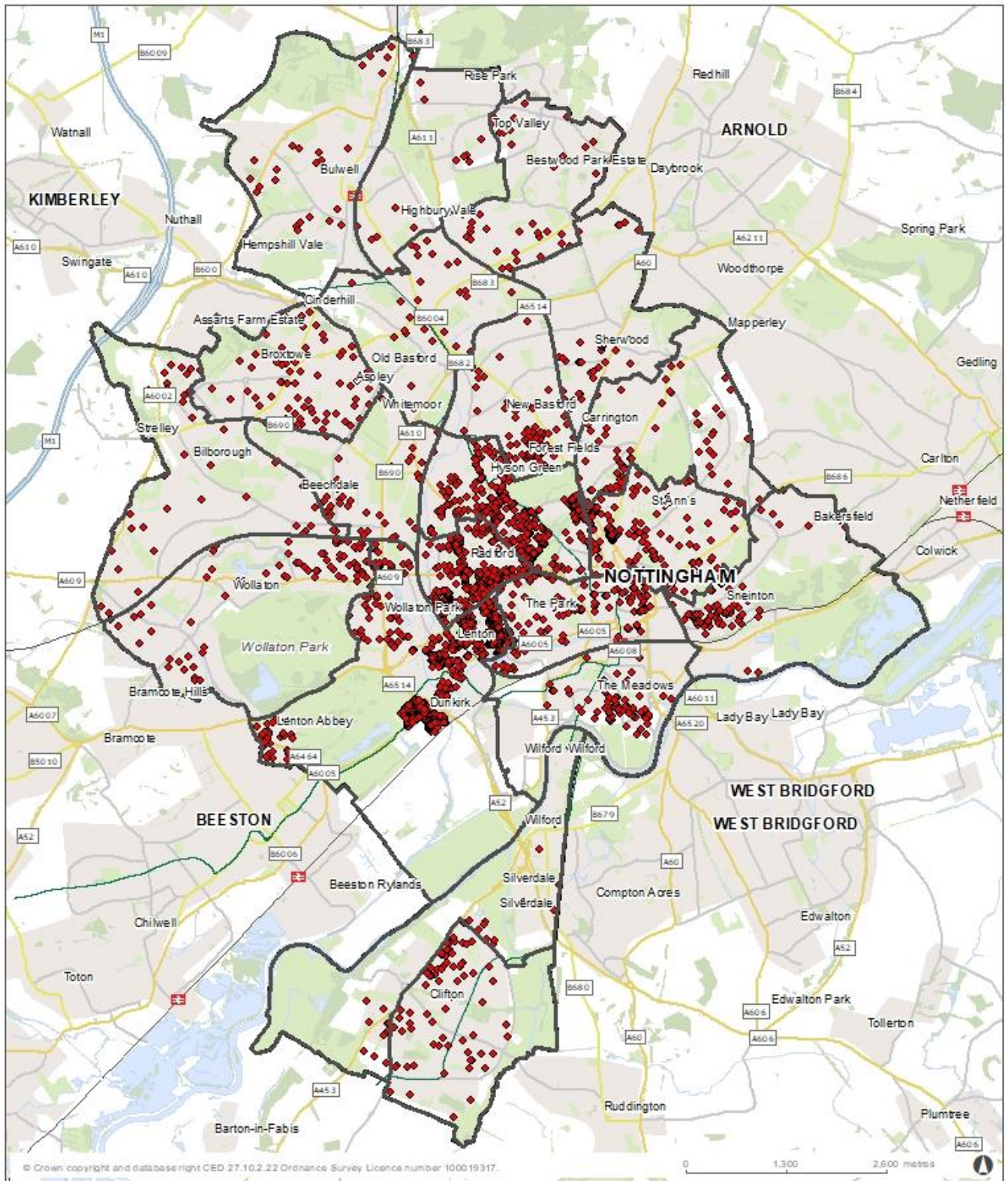


Statistical Evidence Maps in support of Additional Licensing Designation 2024-2028

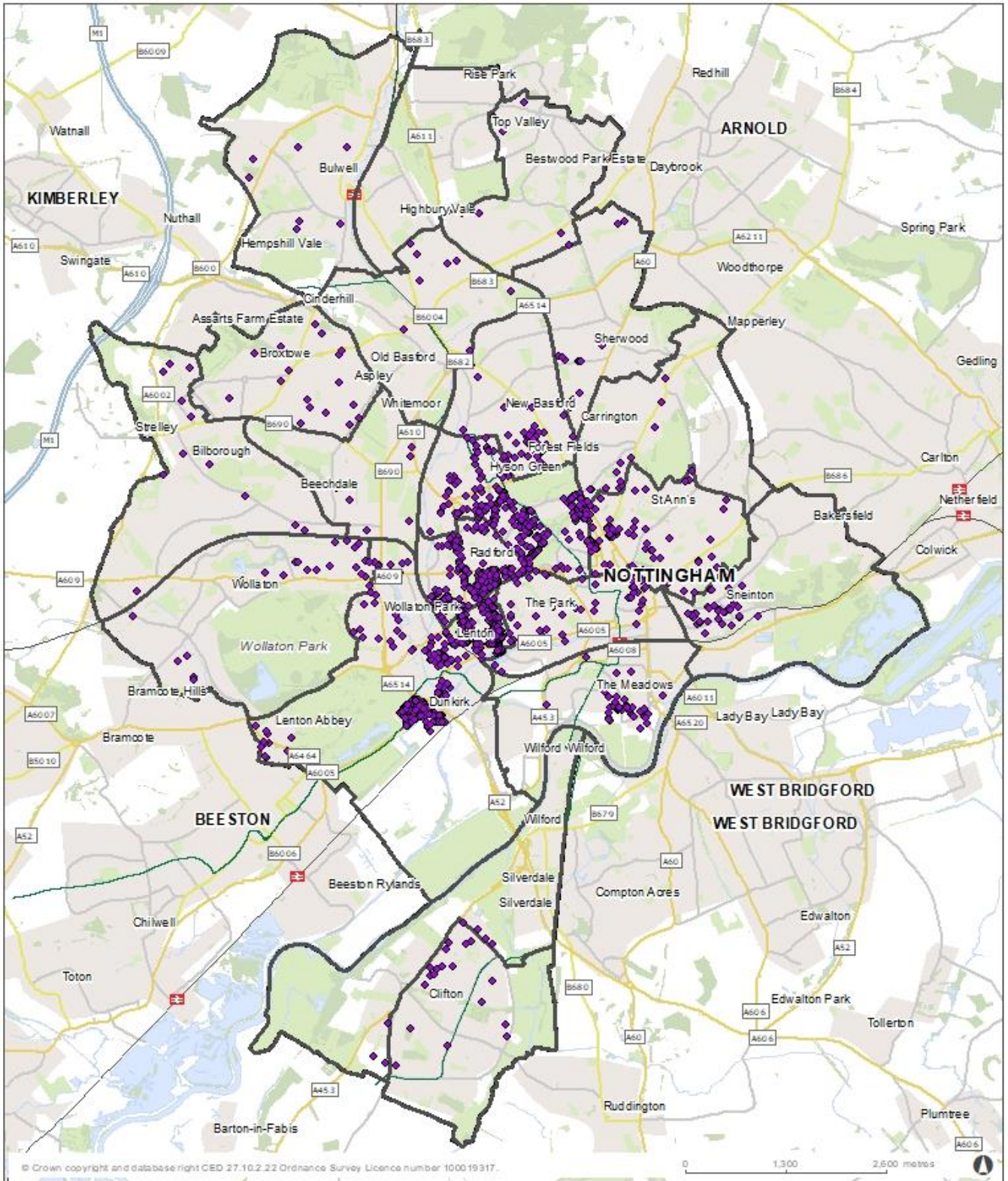
Map A:
HMOs of the Proposed Description



Key

- ◆ HMOs of the Proposed Description
- ▭ Ward Boundary
- ▭ City Boundary

Map B:
Issues reported (FLARE & Community Protection) against HMOs of the Proposed Description

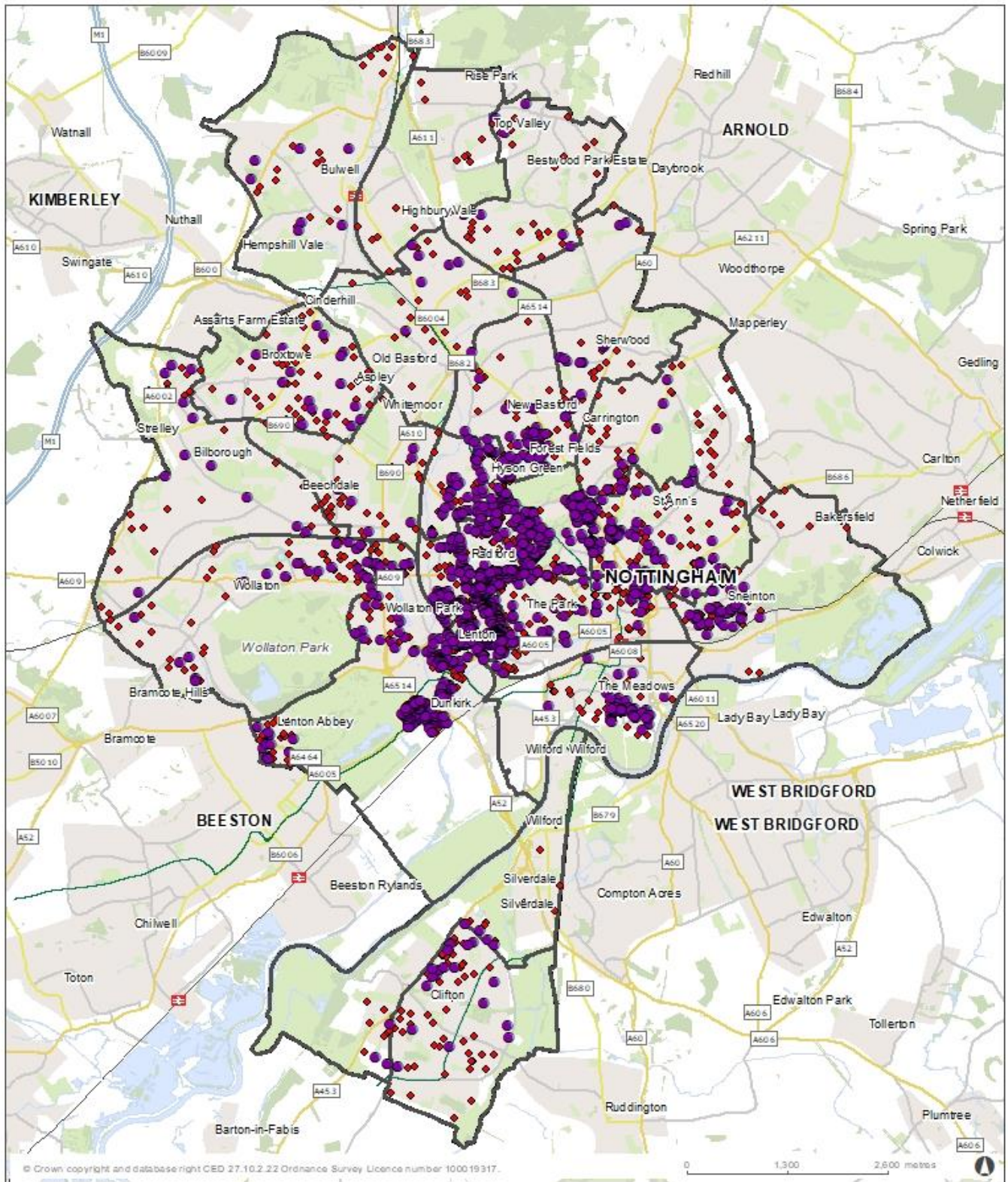


Key

- ◆ All issue reports
- ▭ Ward Boundary
- ▭ City Boundary



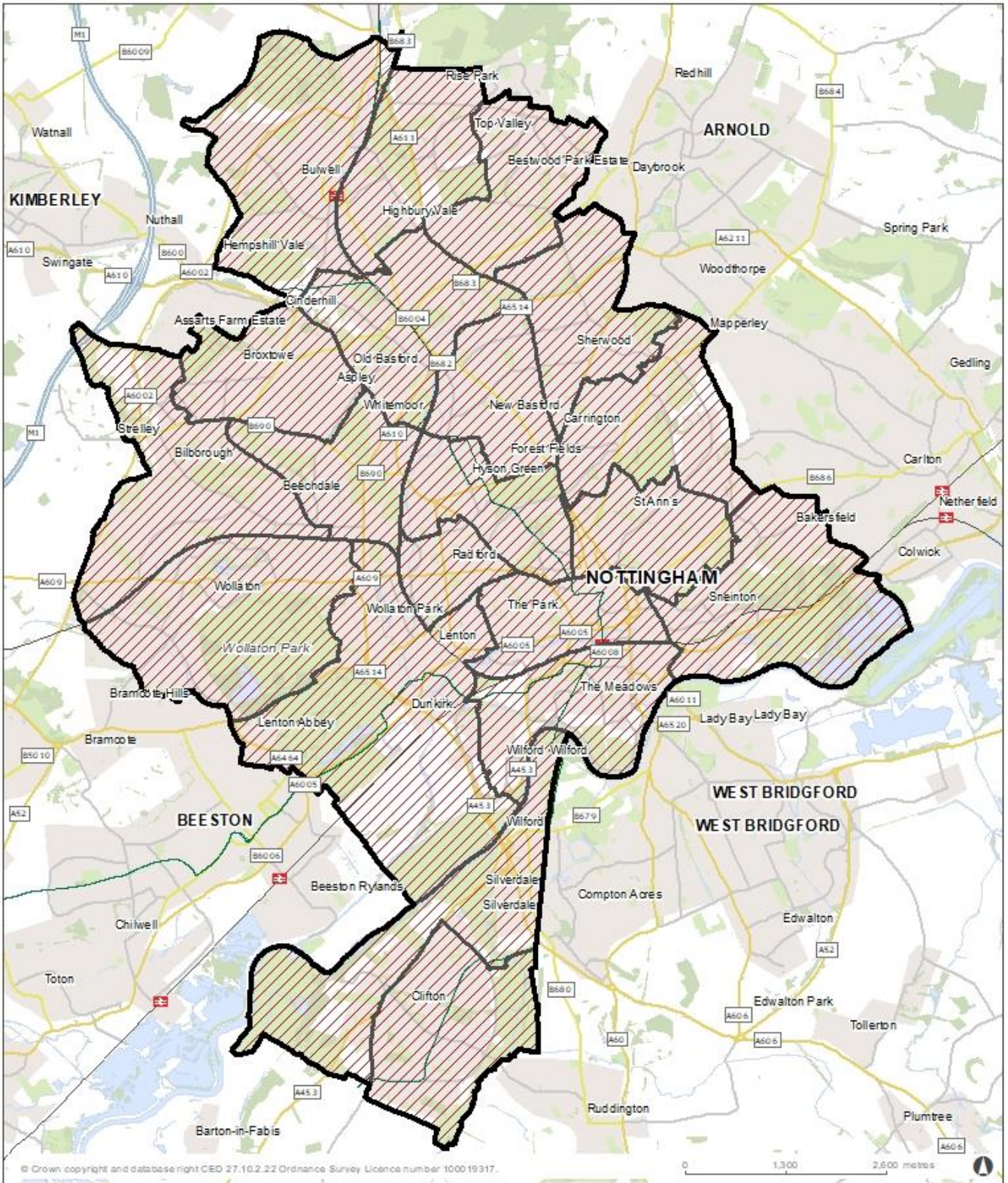
**Map C:
HMOs of the Proposed Description with 1 or more Issue reported**






Key

- HMOs with 1+ issue report
- ◆ HMOs with no issue reports
- ▭ Ward Boundary
- ▭ City Boundary

**Map D:
Proposed Designation for scheme of Additional Licensing (2024-29)**



Key

-  Proposed Designation
-  City Boundary
-  Wards